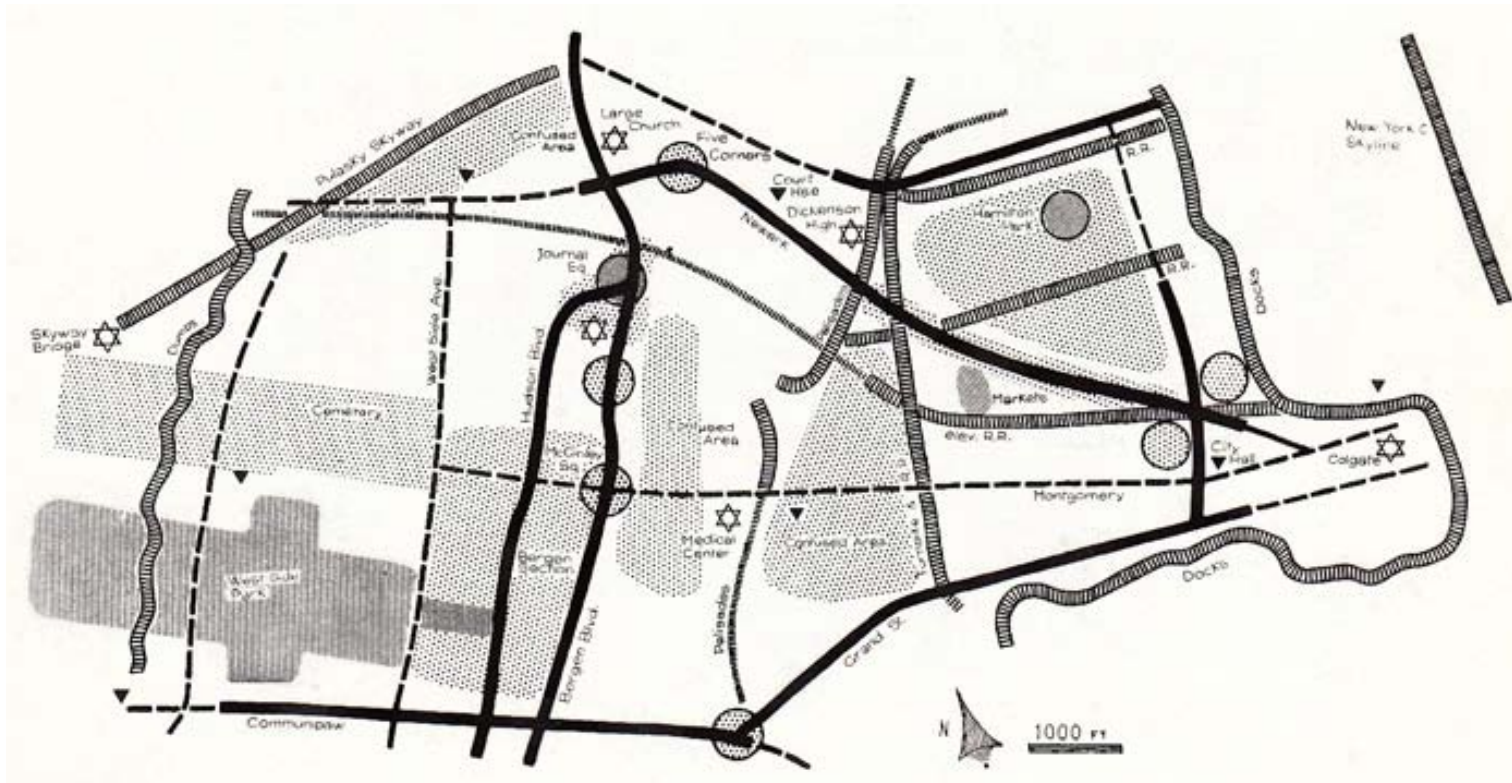


Representation techniques

Kevin Lynch, The Image of the City



	PATH	EDGE	NODE	DISTRICT	LANDMARK
over 75% frequency					
50-75% "					
25-50% "					
12 1/2 -25% "					

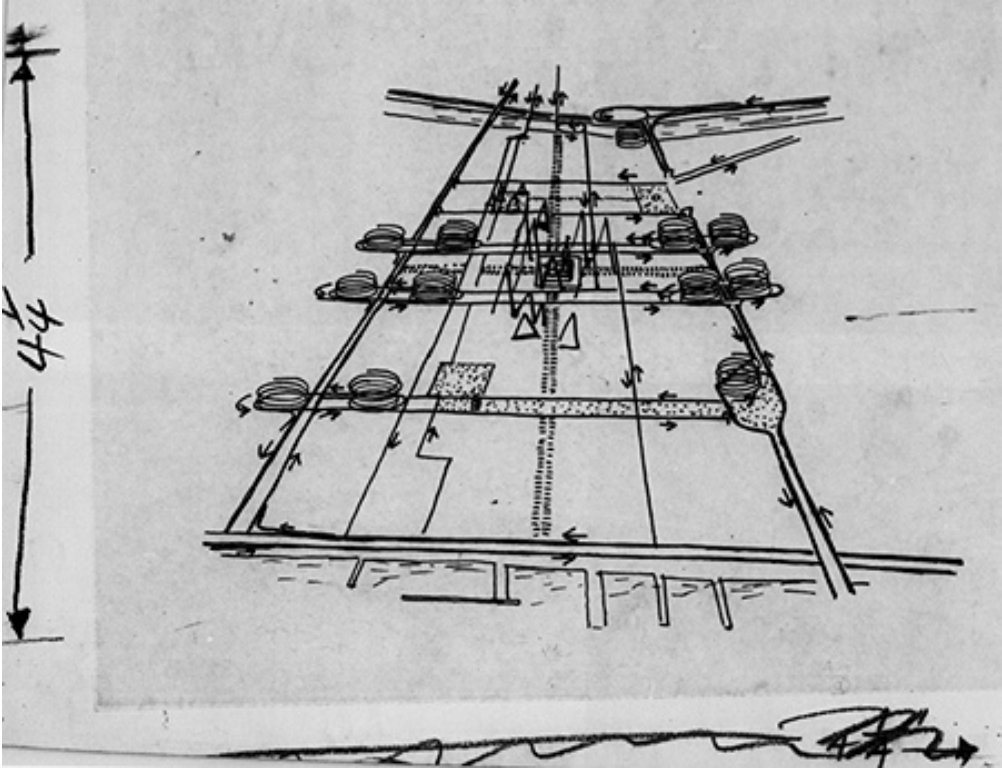
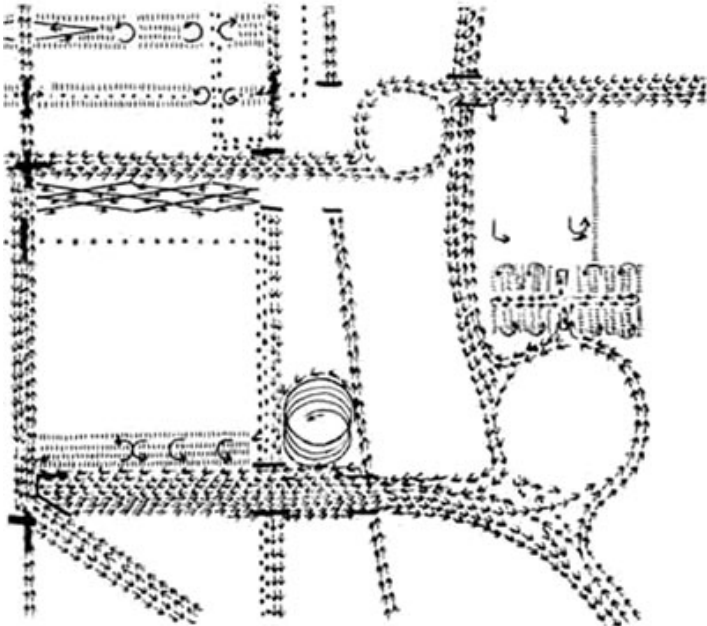
Casimir Malevich, Russian Constructivism





Lawrence Halprin




Louis Kahn, Philadelphia Planning Study



Stan Allen, Points+Lines



Kevin Lynch, Good City Form



MISSISSAUGA




BARCELONA



COPENHAGEN



LONDON



NEW YORK




PARIS



ROME

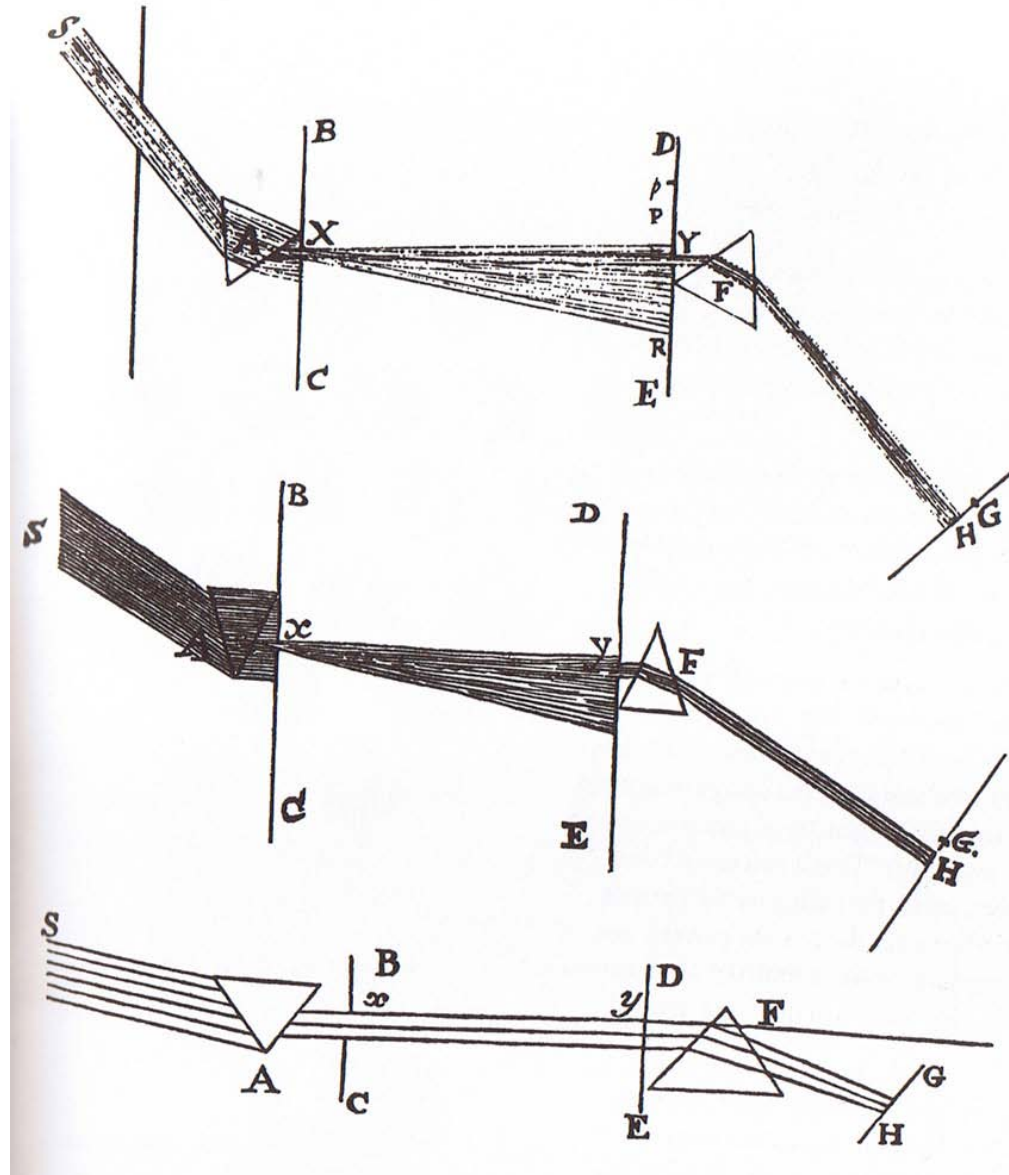


SAN FRANCISCO



TORONTO

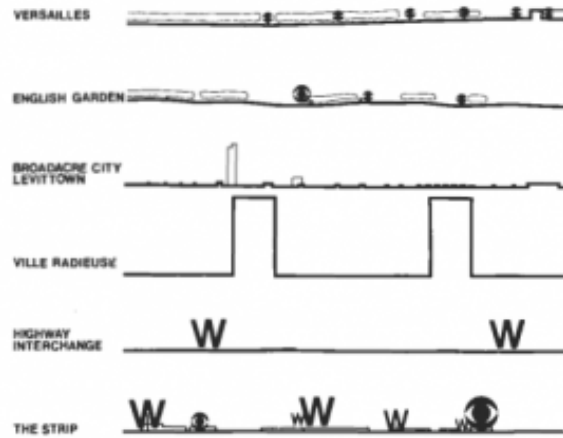
Edward Tufte, Visual Explanations



VAST SPACE



SPACE-SCALE




SPACE · SCALE · SPEED · SYMBOL

12. A comparative analysis of vast spaces

SYMBOL

symbol-word architecture
W elements



① statues-urns
fountains
parterre
curbs

② trees
ruins
temples of love


③ usorian houses
ranch houses

④ proto-megastructures


W green signs

⑤ W see other topics

Robert Venturi & Denise Scott Brown, Learning from Las Vegas

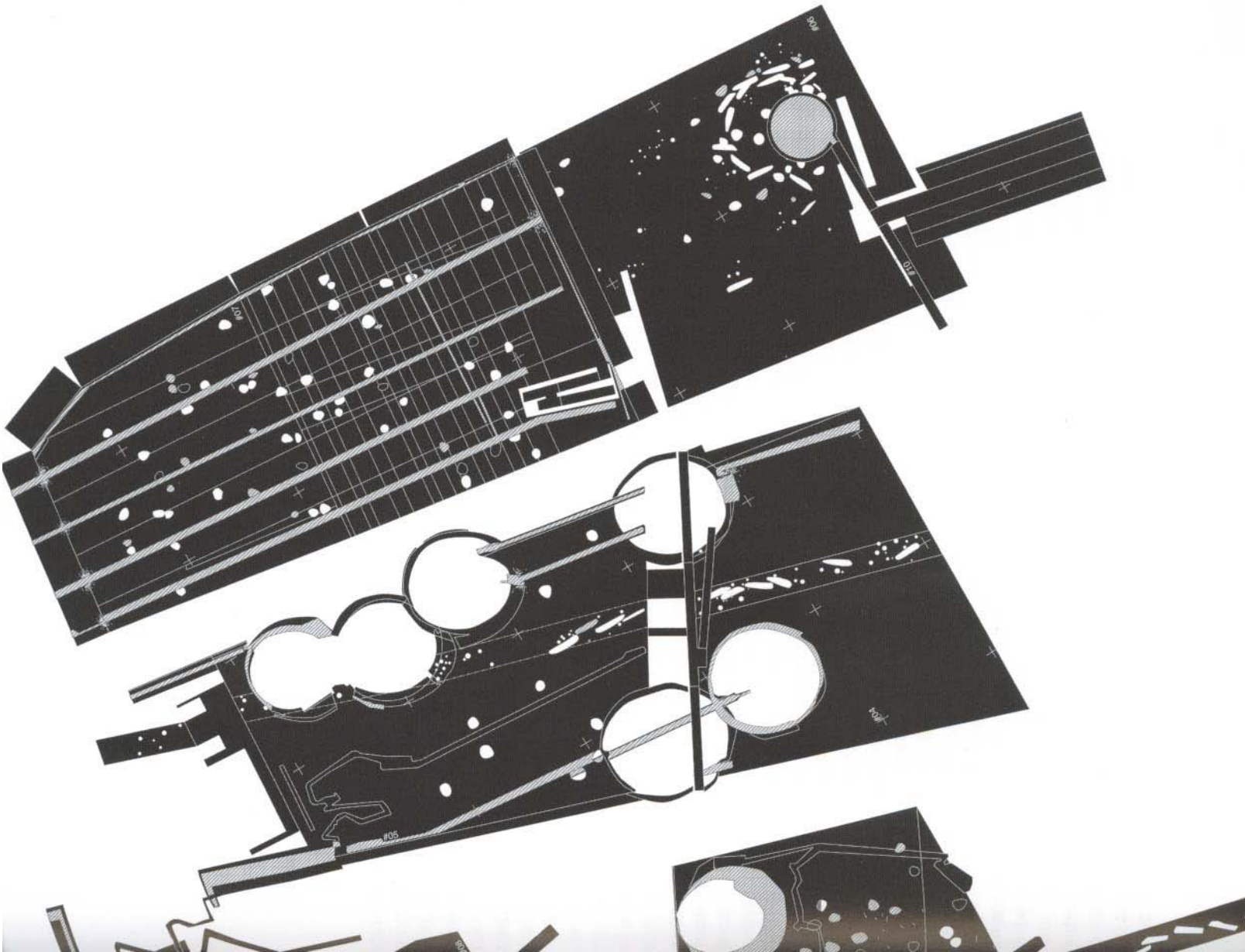


19a. Upper strip, undeveloped land



19b. Asphalt

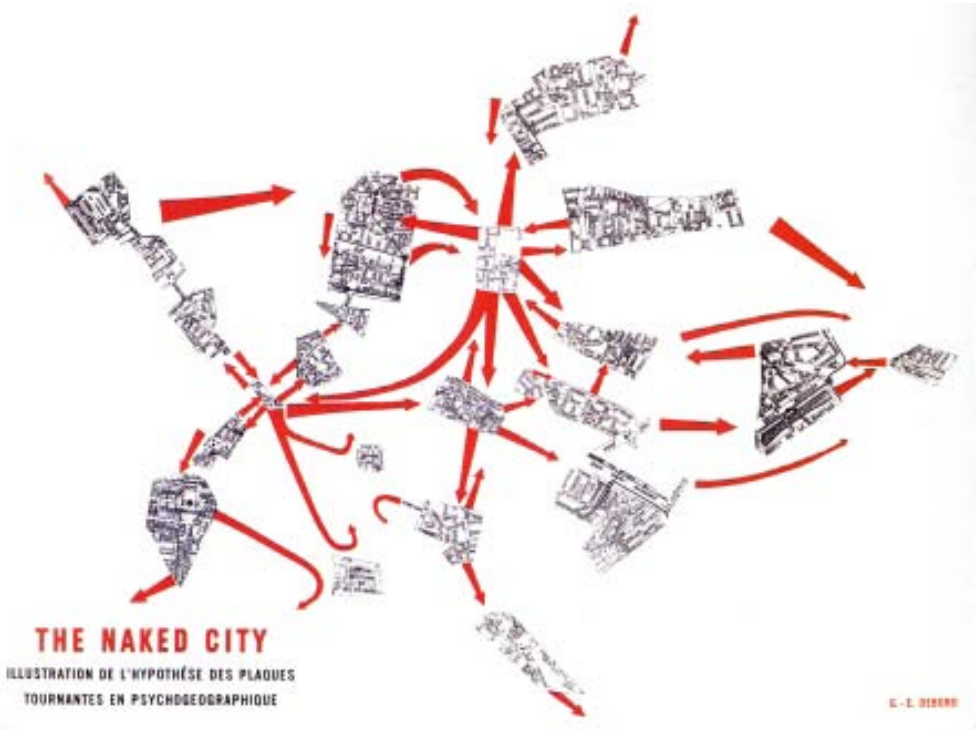
Smout Allen, Augmented Landscapes



Bill Hiller, Axial Map of Greater London



Guy Debord, the Naked City



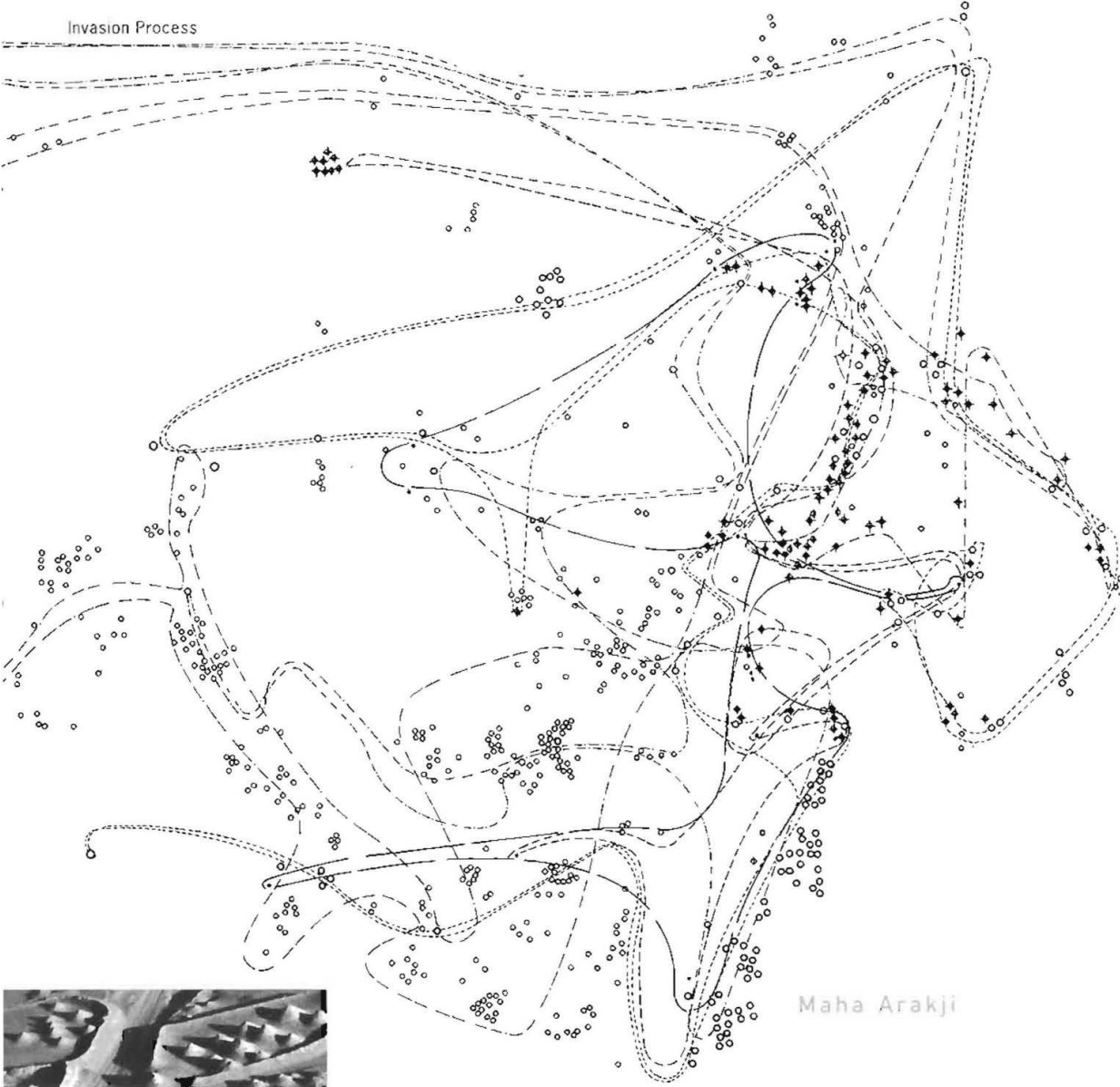
Stan Allen, Colossal Urbanism



Stan Allen, Colossal Urbanism

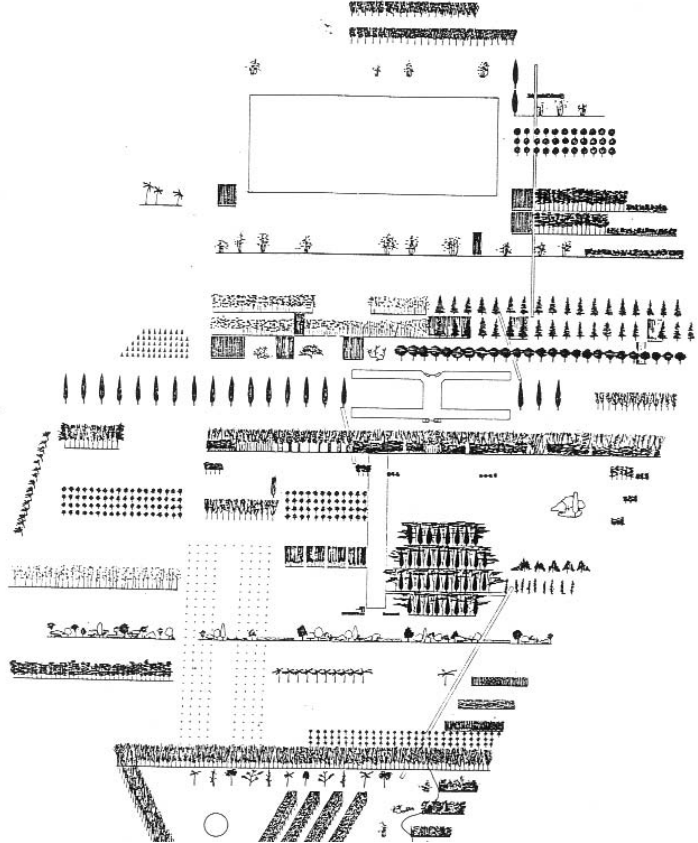

42 COLOSSAL SITE

Invasion Process




Maha Arakji

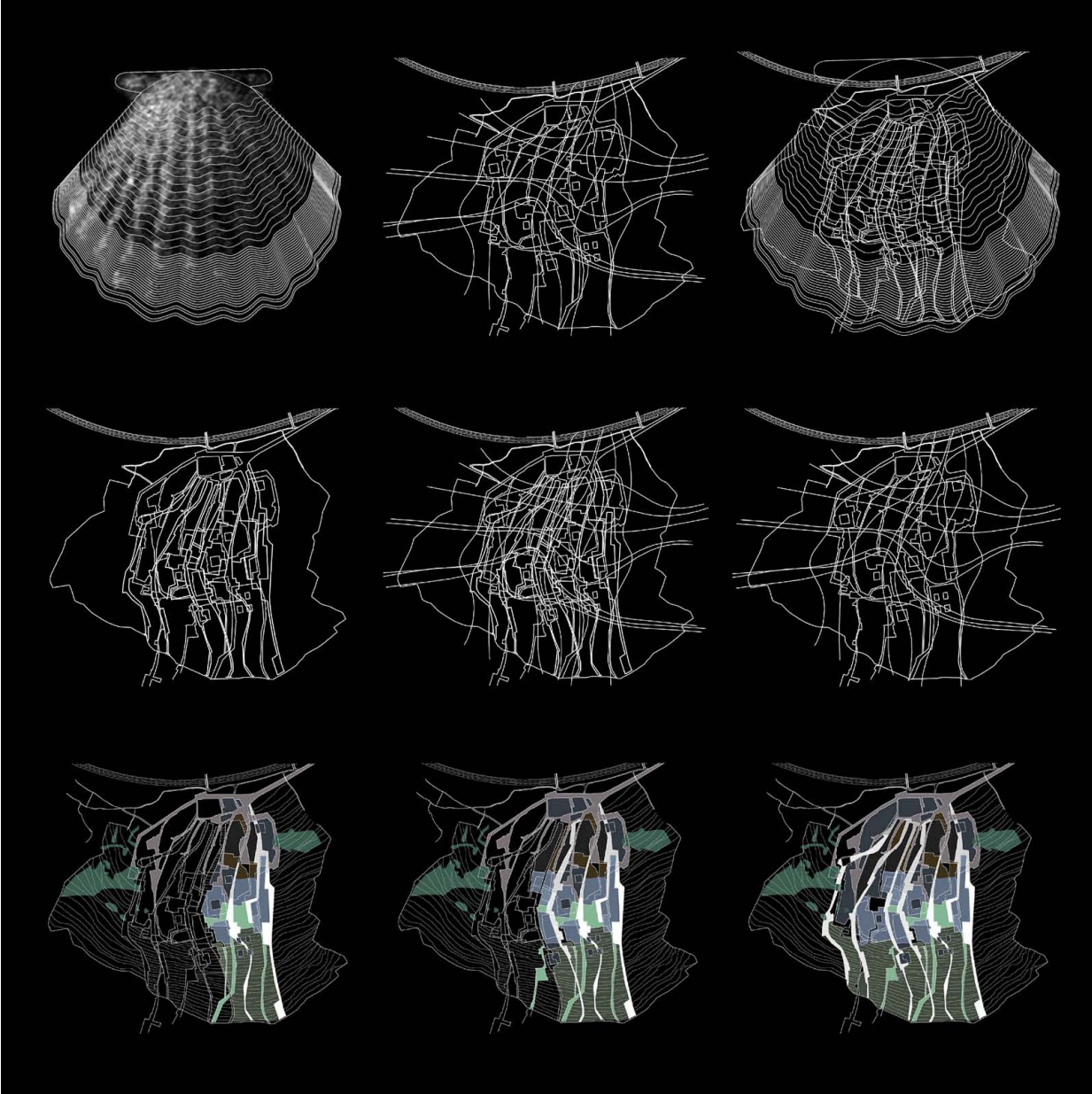
Rem Koolhaas, Parc de la Villette



Minke Themans, Bergweg



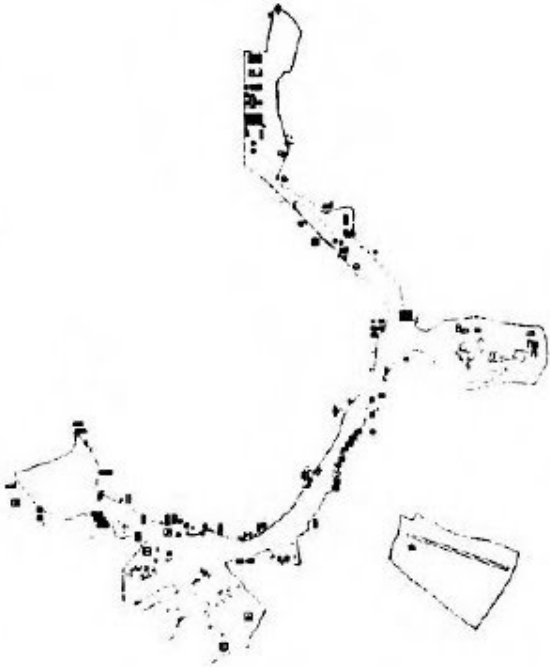
Peter Eisenman, City of Culture of Galicia



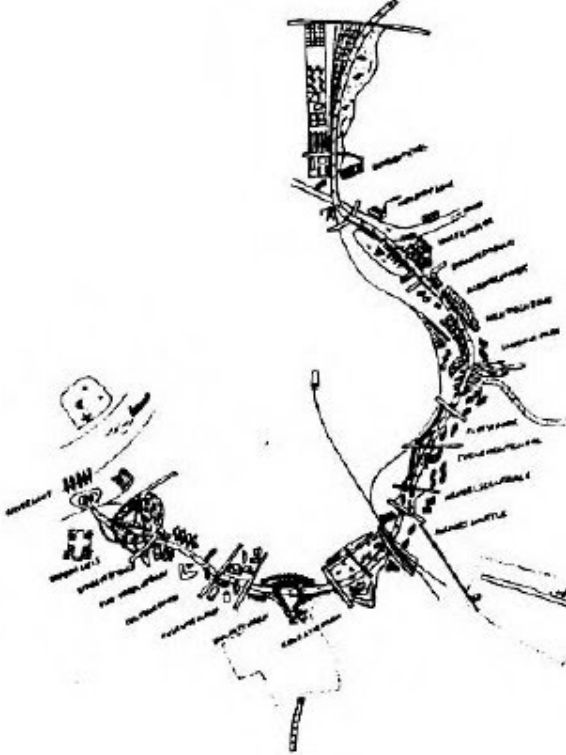
Willem Neutelings Riedijk, Ring Culture



Maasakaart / Map of built environment




Functiekaart / map of functions



Ontwikkelingsmodel / development model

Day/Event mapping



Representation of a gap

